

This leaflet shows walks around Crimdon. Take a relaxing stroll to admire the flowers and butterflies on the Hart to Haswell disused railway line, visit Crimdon Dene and admire the viaduct, then enjoy a cuppa at the Dunes Café.



The yellow and green walks connect to the King Charles III England Coast Path. This path is being developed and will soon go all the way around the coast of England. The section in Durham is fully open and provides wonderful views of the cliffs, beaches and coastal wildlife.

Look south to Hartlepool to see Steetley Pier, find the mosaic bench and enjoy the big views of the sandy beach and the sea.

The green walk has good firm surfaces and is suitable for most people, although barriers restrict access for mobility scooters. The other walks may be muddy in wet weather. There are plenty of benches on the walks.

Take care on the coast, follow local signs and keep back from the cliff edge.



Explore the fabulous Durham coast with this series of walk leaflets offering short, easy walks from the coastal villages.

Each leaflet shows colour-coded walks. The green routes are the easiest, yellow routes are longer and the red routes are the most challenging.

There are 8 leaflets in the series, and an additional leaflet showing key bus routes and travel information.



Heritage Coast
Sunderland-Durham-Hartlepool

www.durhamheritagecoast.org



Scan the QR code to visit the Heritage Coast website, where you can download the leaflets and discover new walks.



Made possible with

Heritage Fund

Funding for this leaflet is from the East Durham Area Action Partnership. This leaflet is one of a series produced by SeaScapes, a scheme funded by The National Lottery Heritage Fund, and the Heritage Coast Partnership.



SeaScapes
Tyne to Tees, shores and seas


Short walks to the Durham coast
Map 8 of 8





Crimdon
Coastal short walks



Map key

 Green walk: 1.4 miles / 45 minutes
This route has a good firm surface and no steps or stiles. Barriers prevent access to the full circuit for mobility scooters.

 Yellow walk: 0.9 mile each way / 30 minutes each way
This route crosses the railway line via metal steps.

 Red walk: 3.4 miles / 1 hour 45 minutes
Can be wet or muddy. This route crosses fields that may be grazed by cattle. Take care, especially if you have a dog with you.

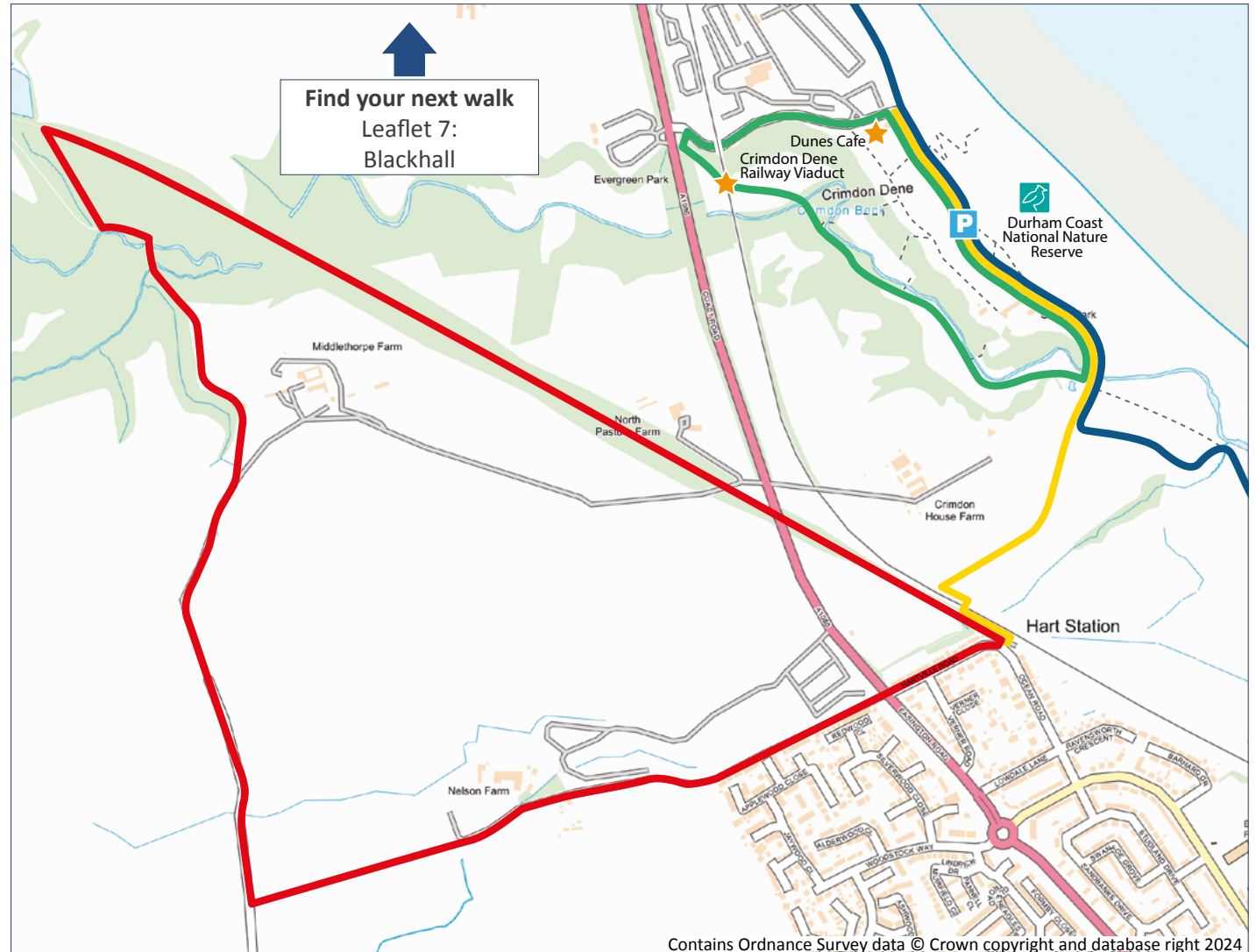
Please note: walk lengths are approximate. The walk time is based on an average walking speed of 2 miles per hour.

 Other path

 King Charles III England Coast Path

 Car park

 Point of interest / attraction



Contains Ordnance Survey data © Crown copyright and database right 2024

